

**Pipe Lakes Historical Monitoring Charts
(2/18/24)**

Note: This is a compilation of charts to track historical Pipe Lakes monitoring data. Thanks to those involved with current and past monitoring. Please send any corrections to lbresina@gmail.com.

PIPE LAKES HISTORICAL MONITORING CHARTS 1
Secchi Depth Clarity 2
Dissolved Oxygen 6
Lake Phosphorus and Chlorophyll..... 6
Stream Monitoring 13
Appendix – Stream Sampling Site Locations 14

Secchi Depth Clarity

Figure 1

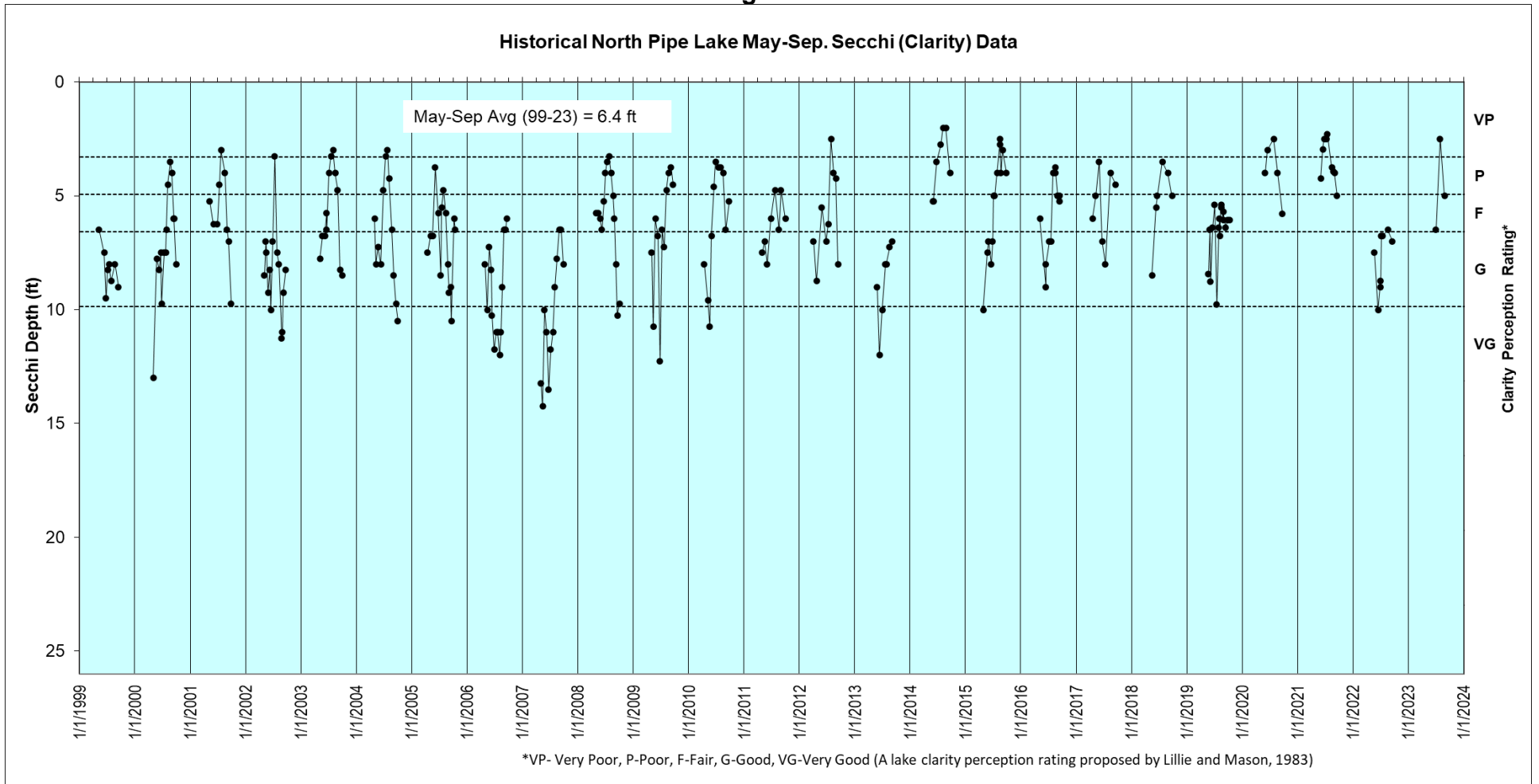


Figure 2

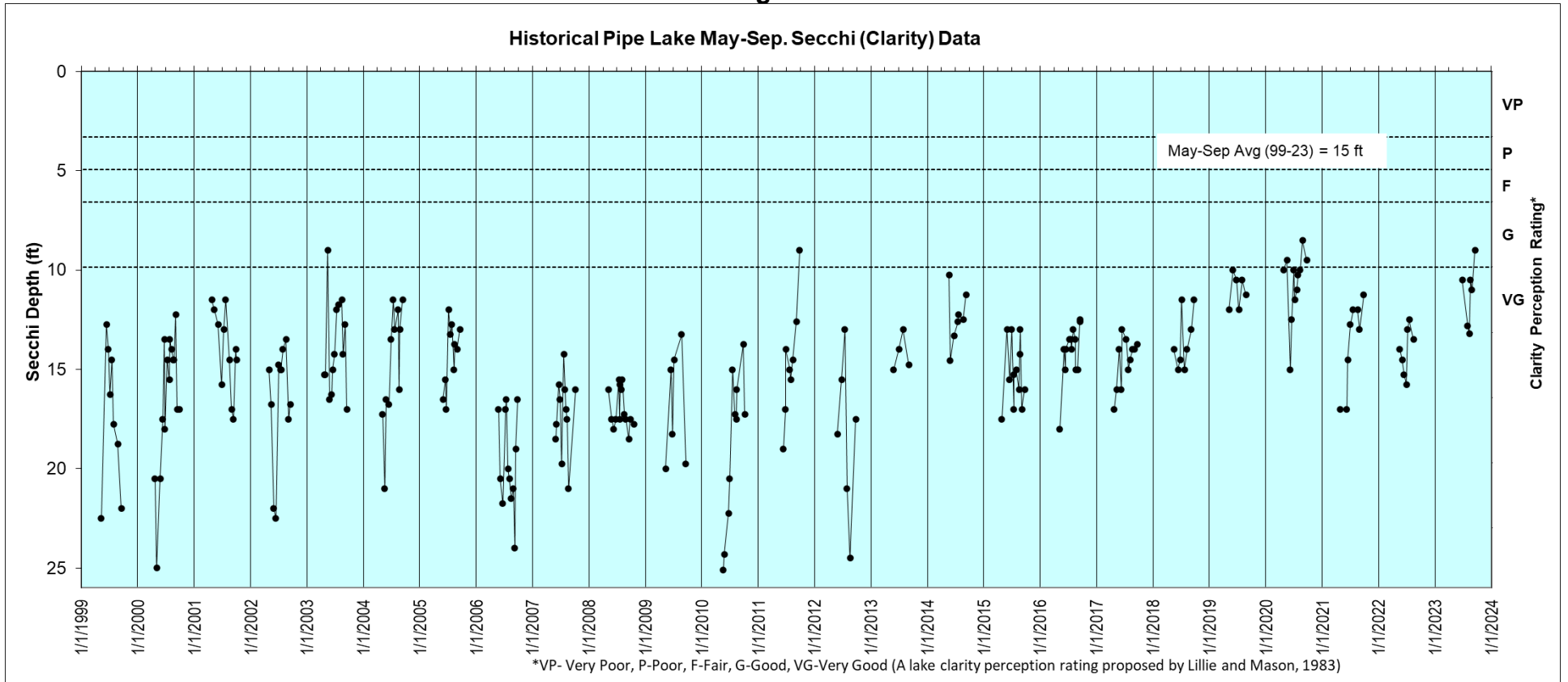


Figure 3

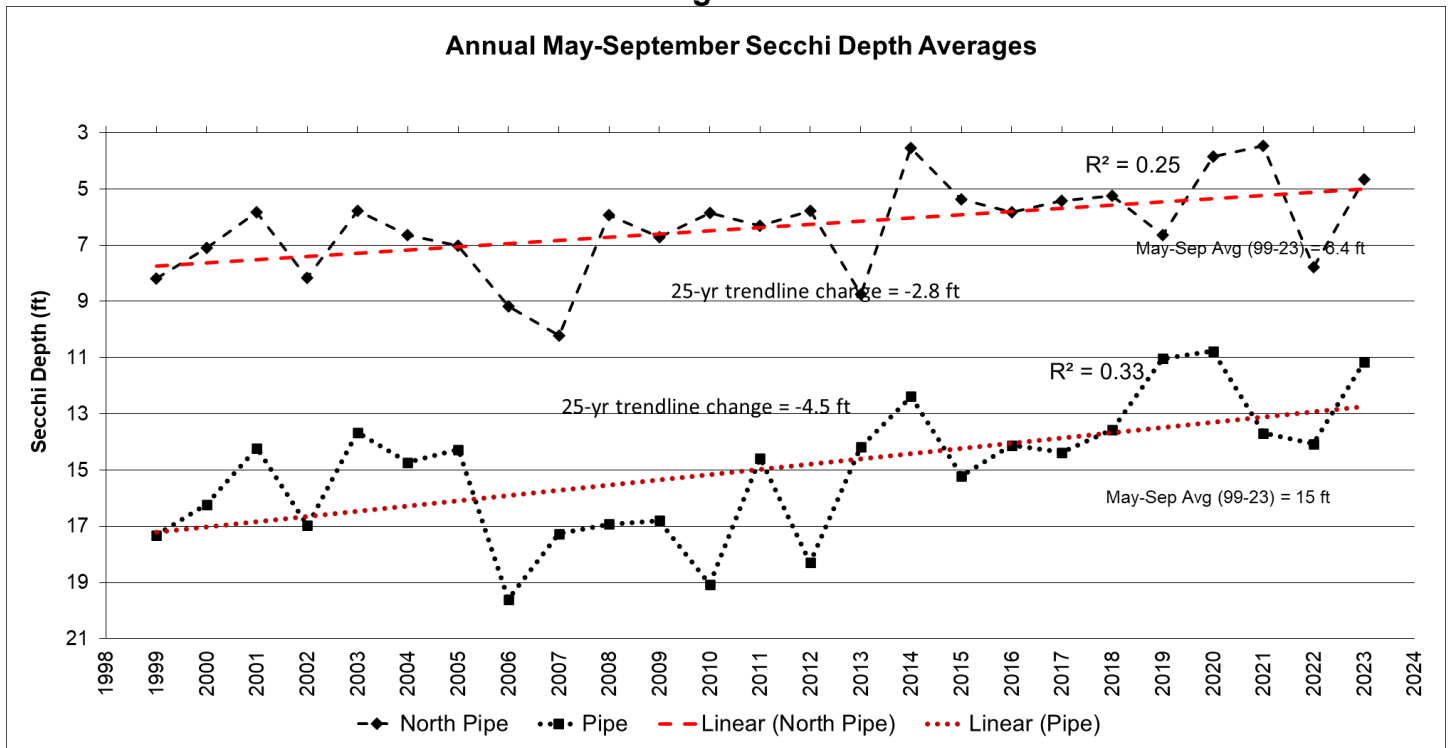


Figure 4

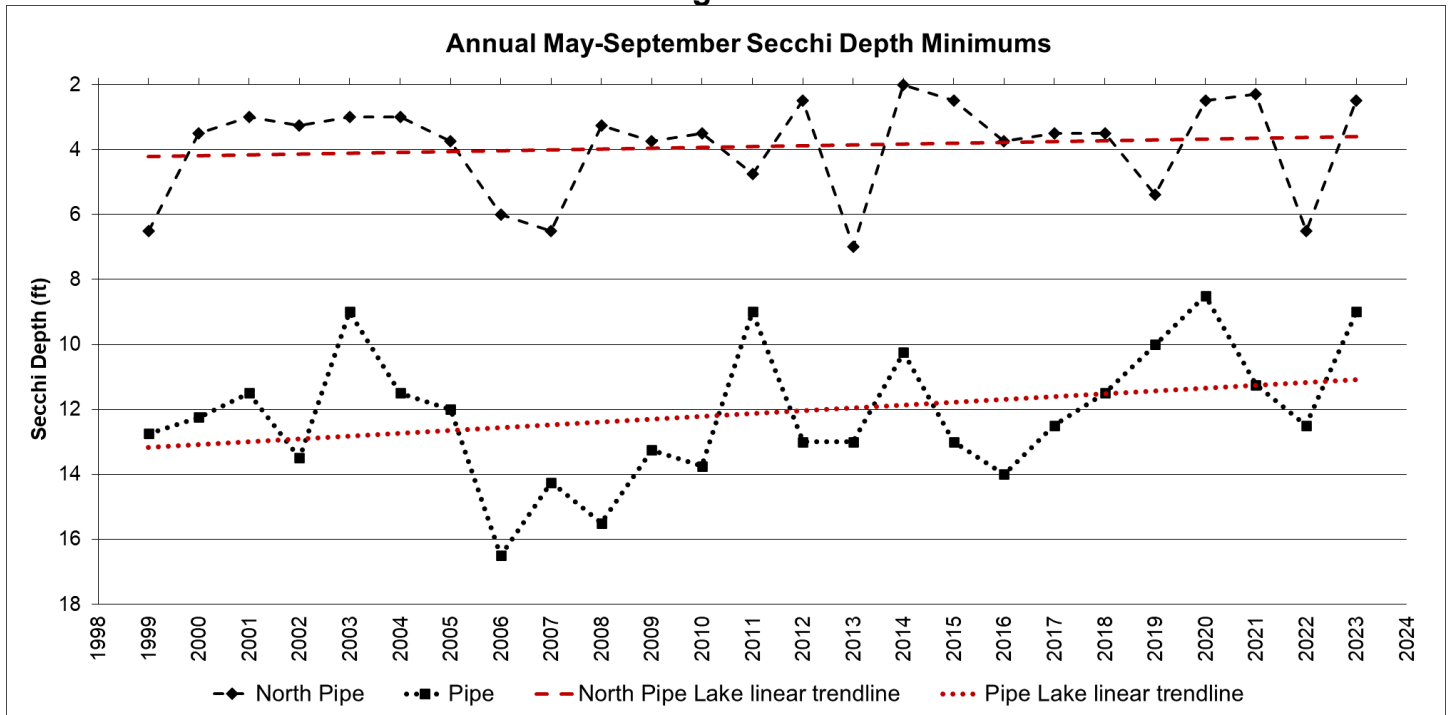


Figure 5

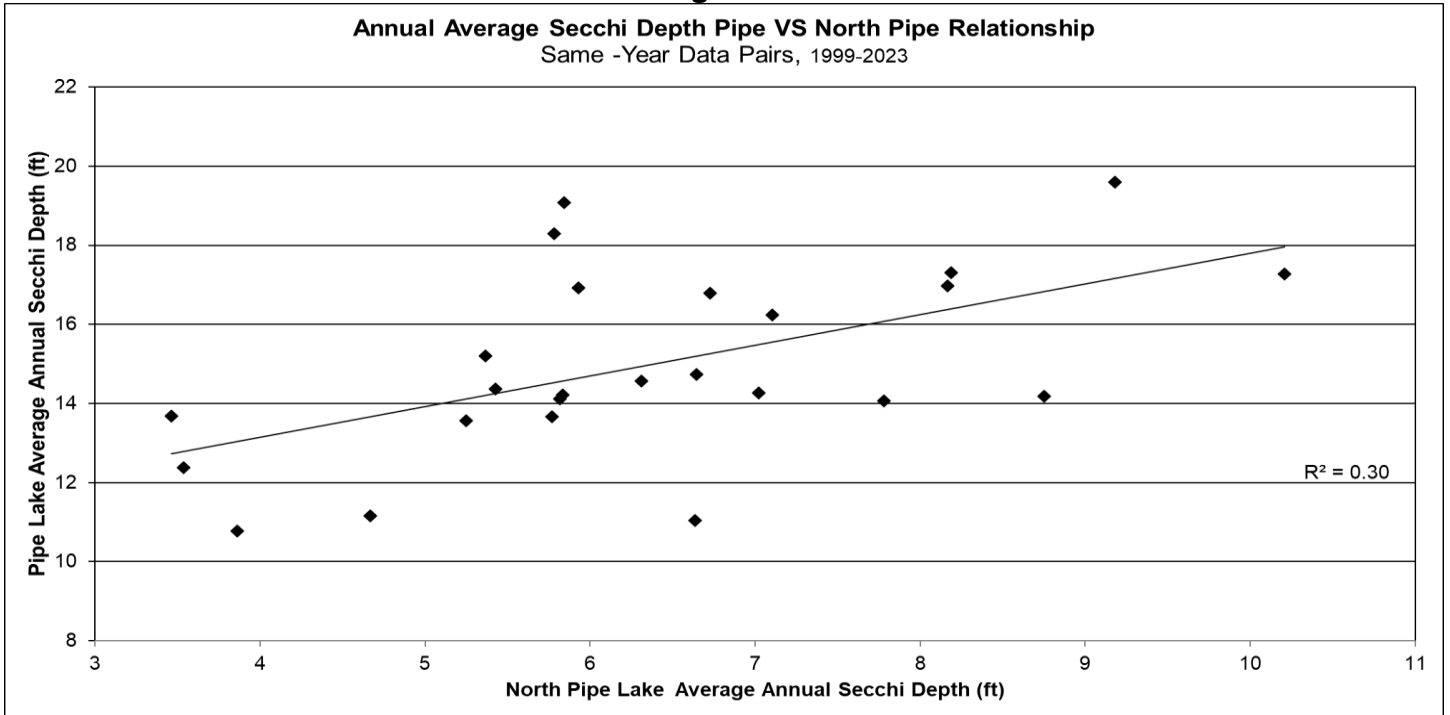
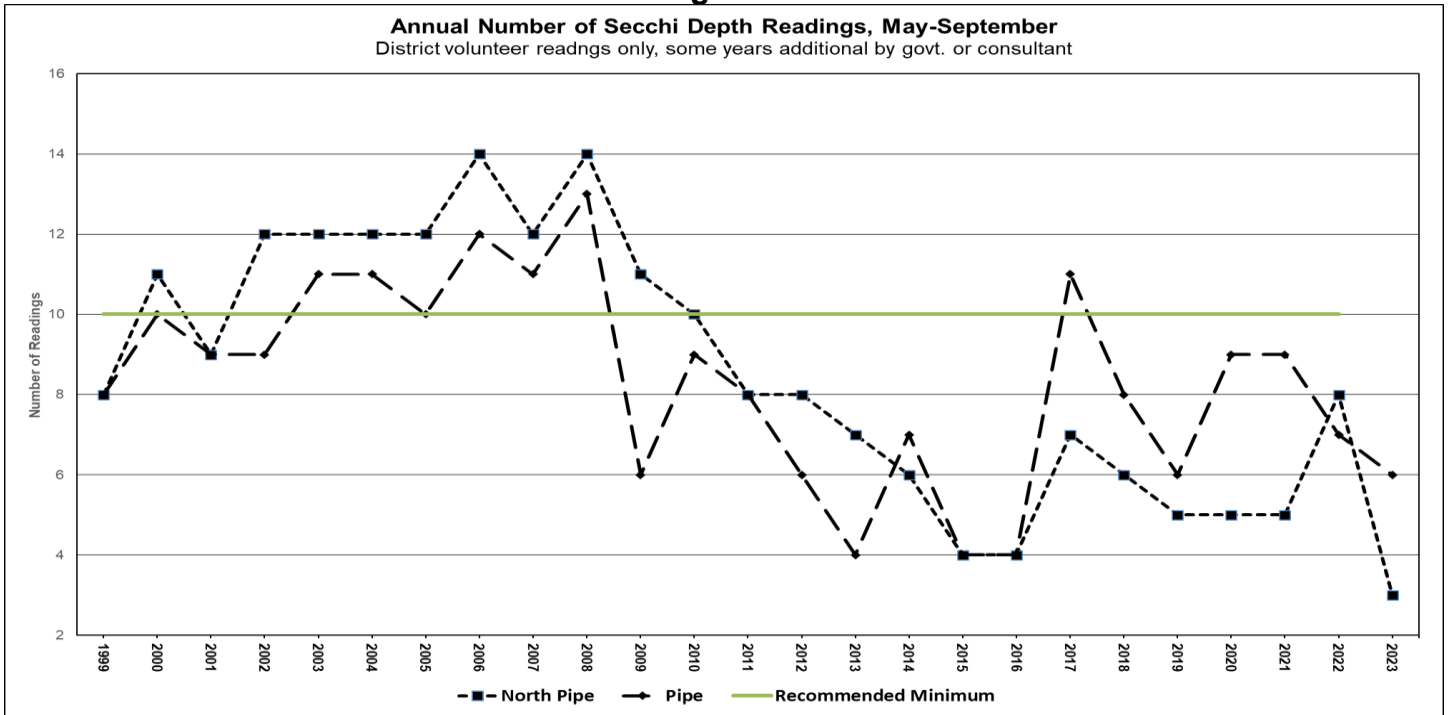
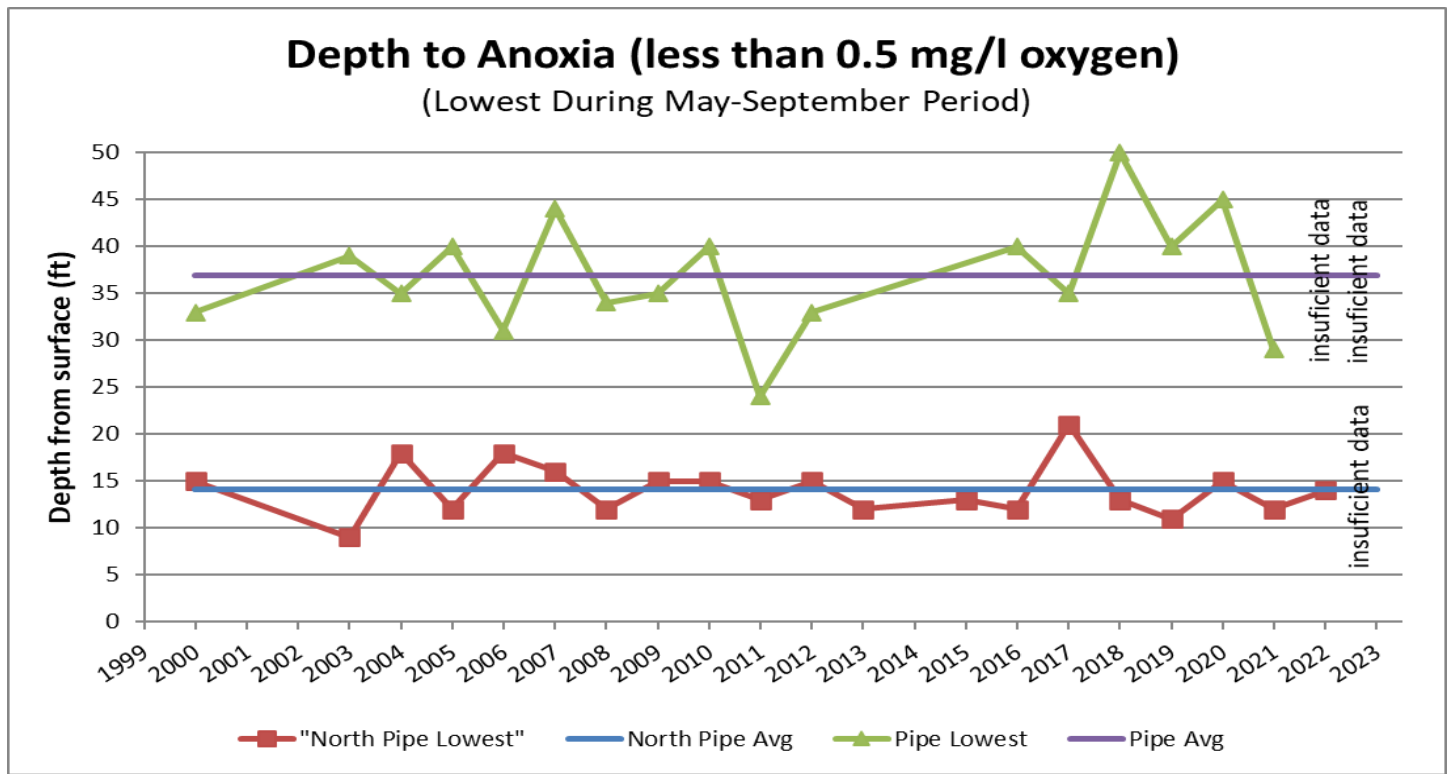


Figure 6



Dissolved Oxygen

Figure 7



Lake Phosphorus and Chlorophyll

Figure 8

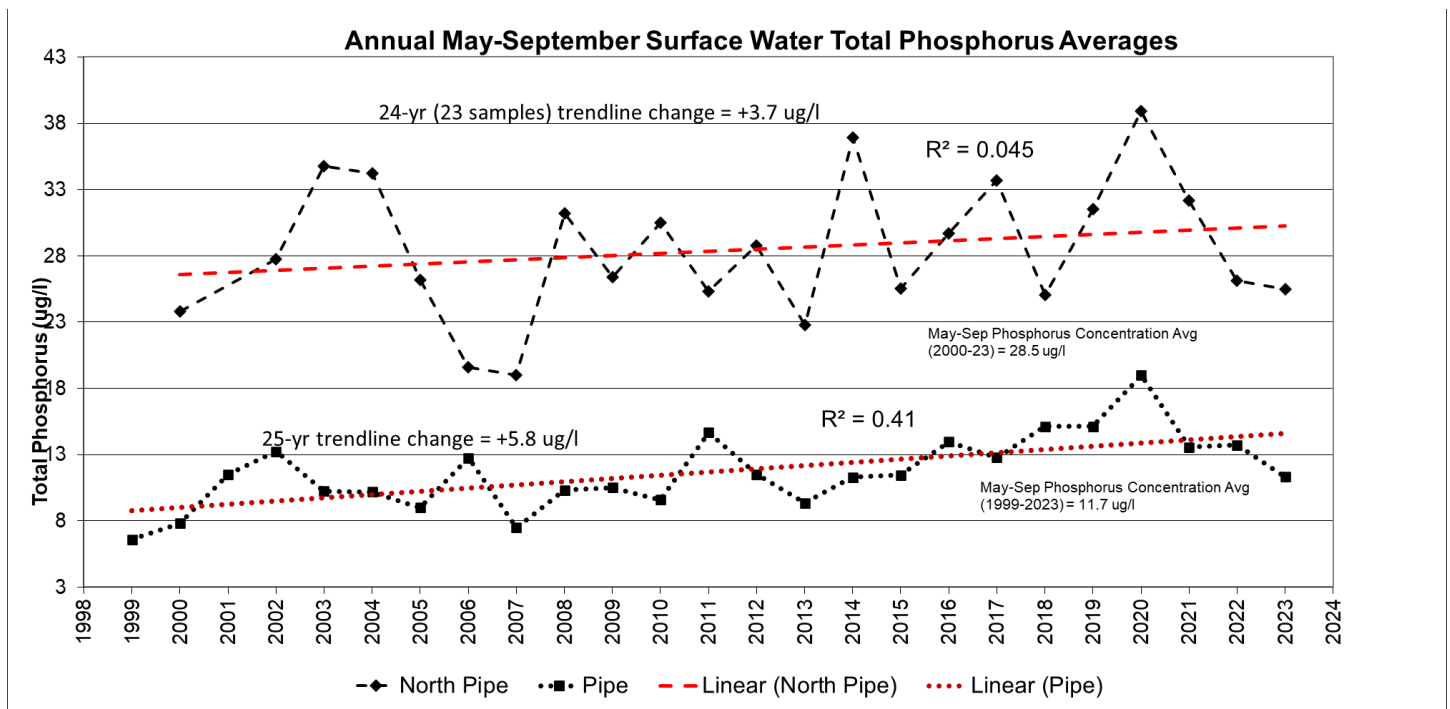


Figure 9

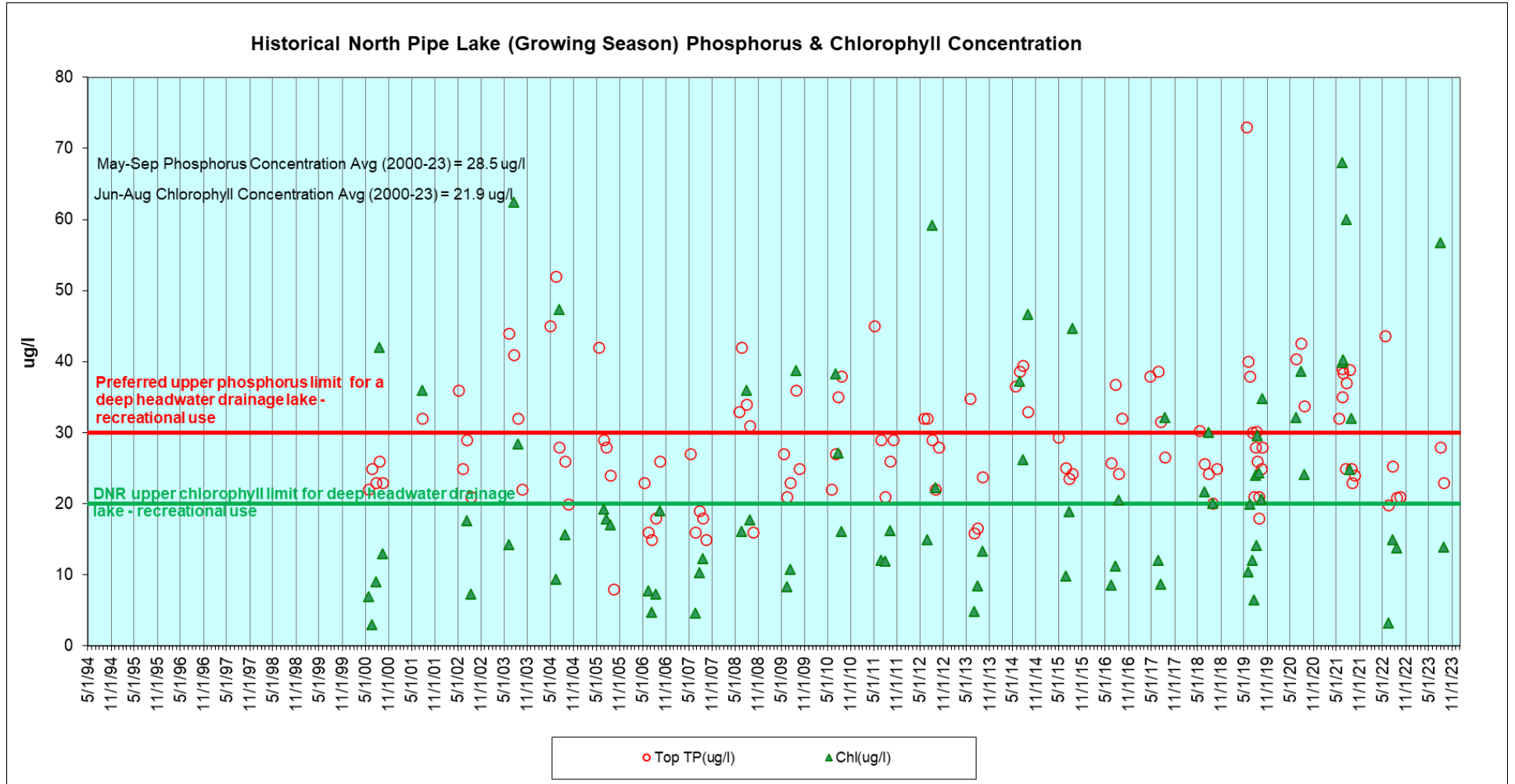


Figure 10

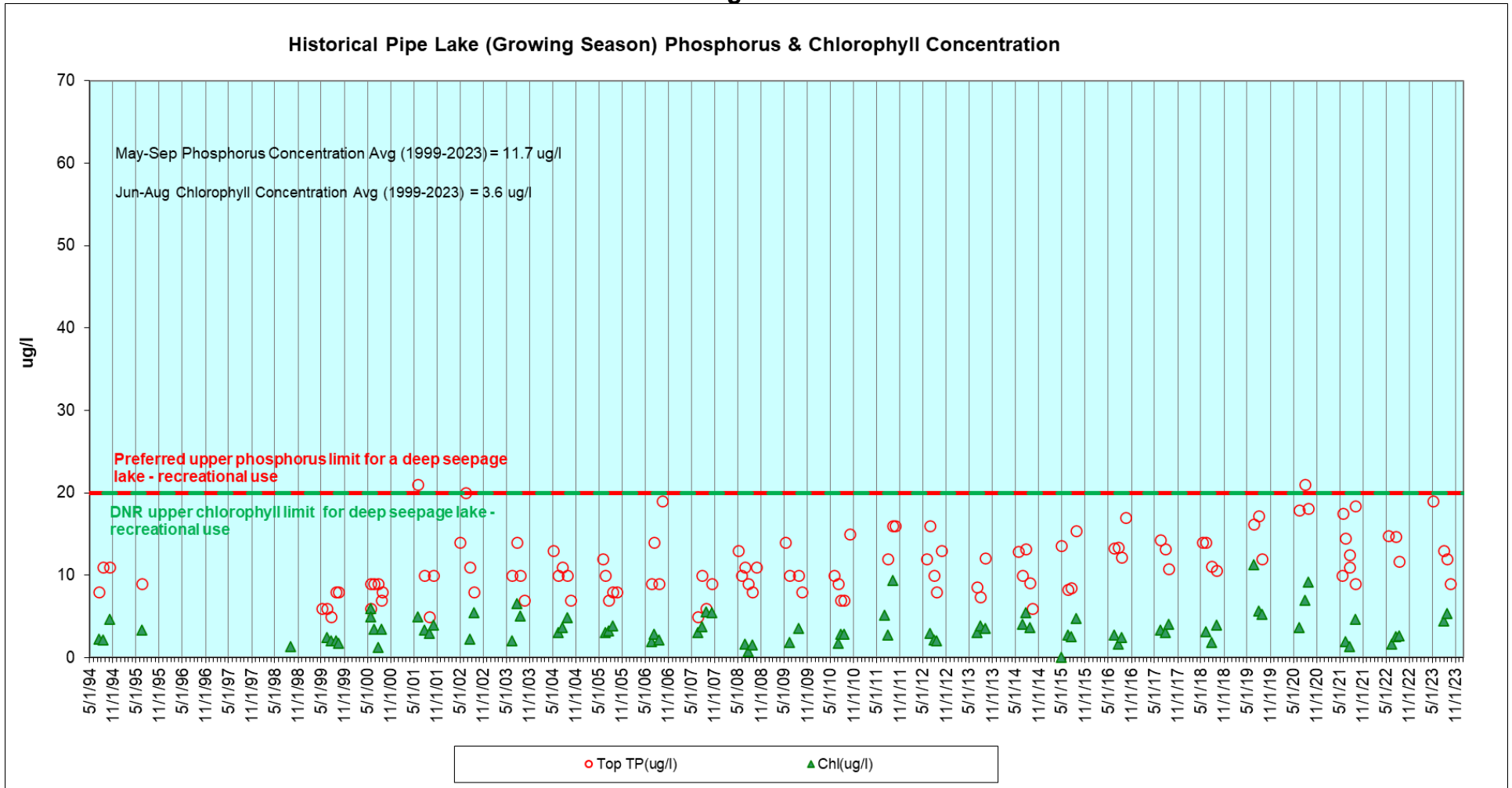


Figure 11

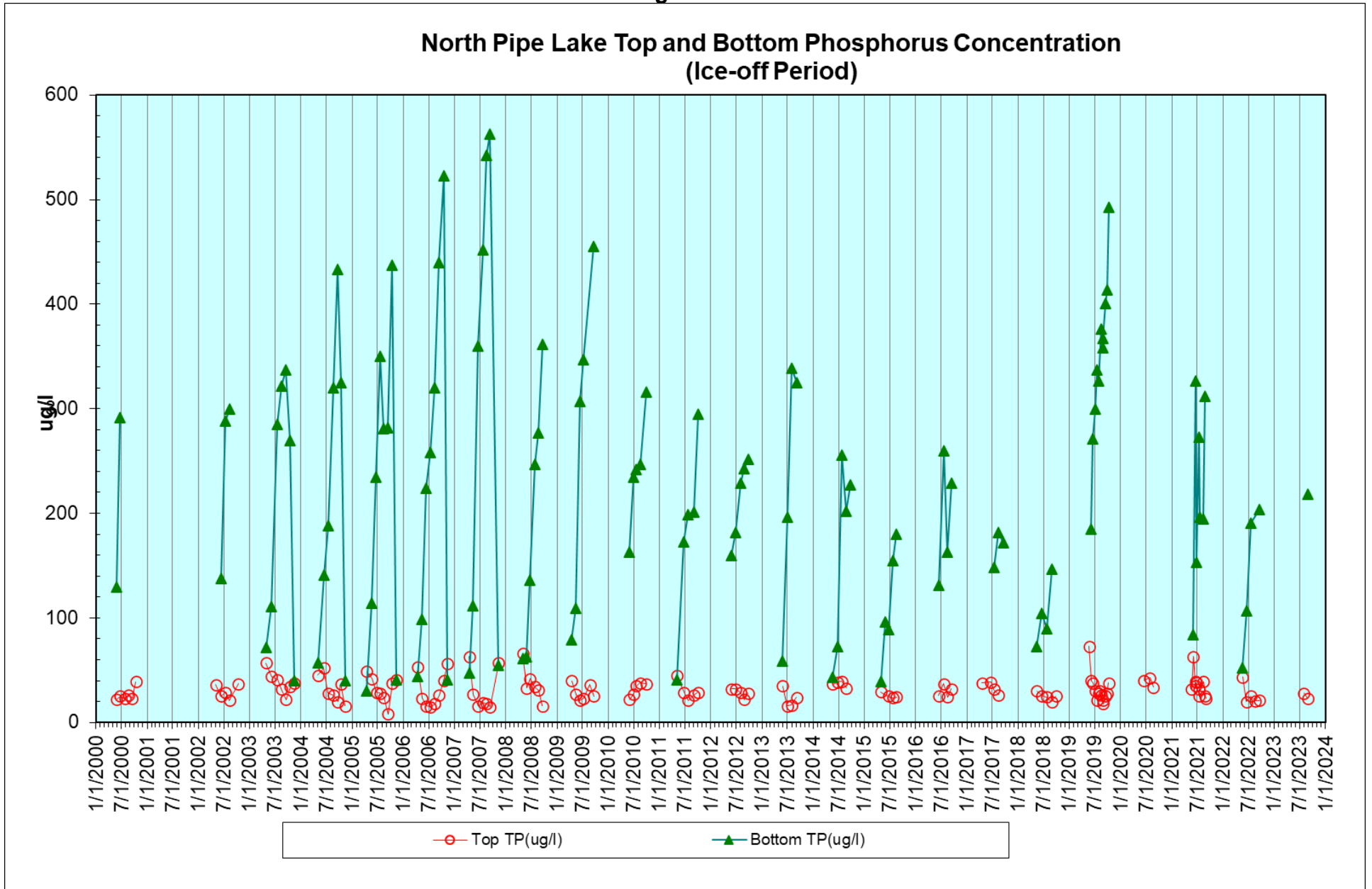


Figure 12

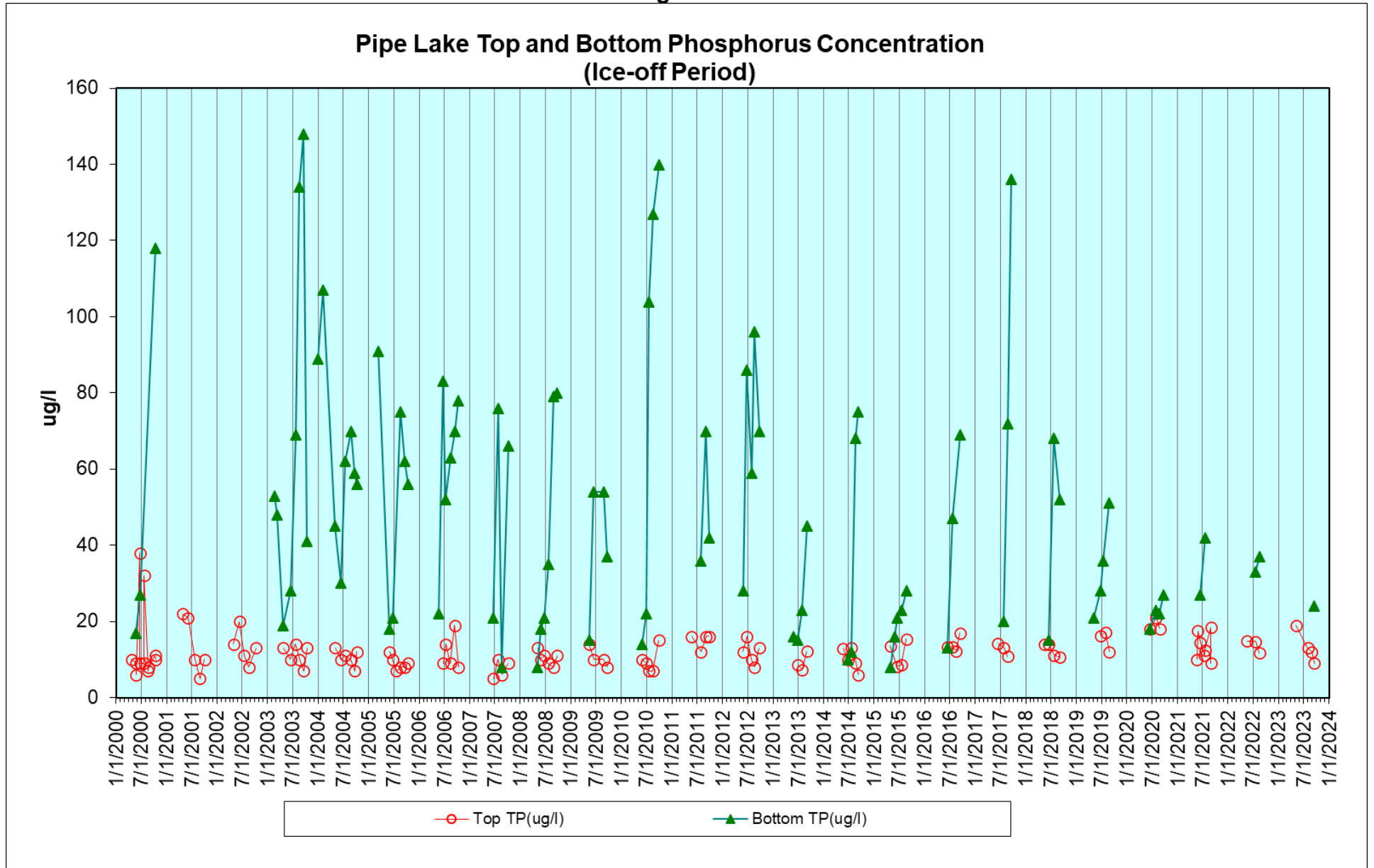
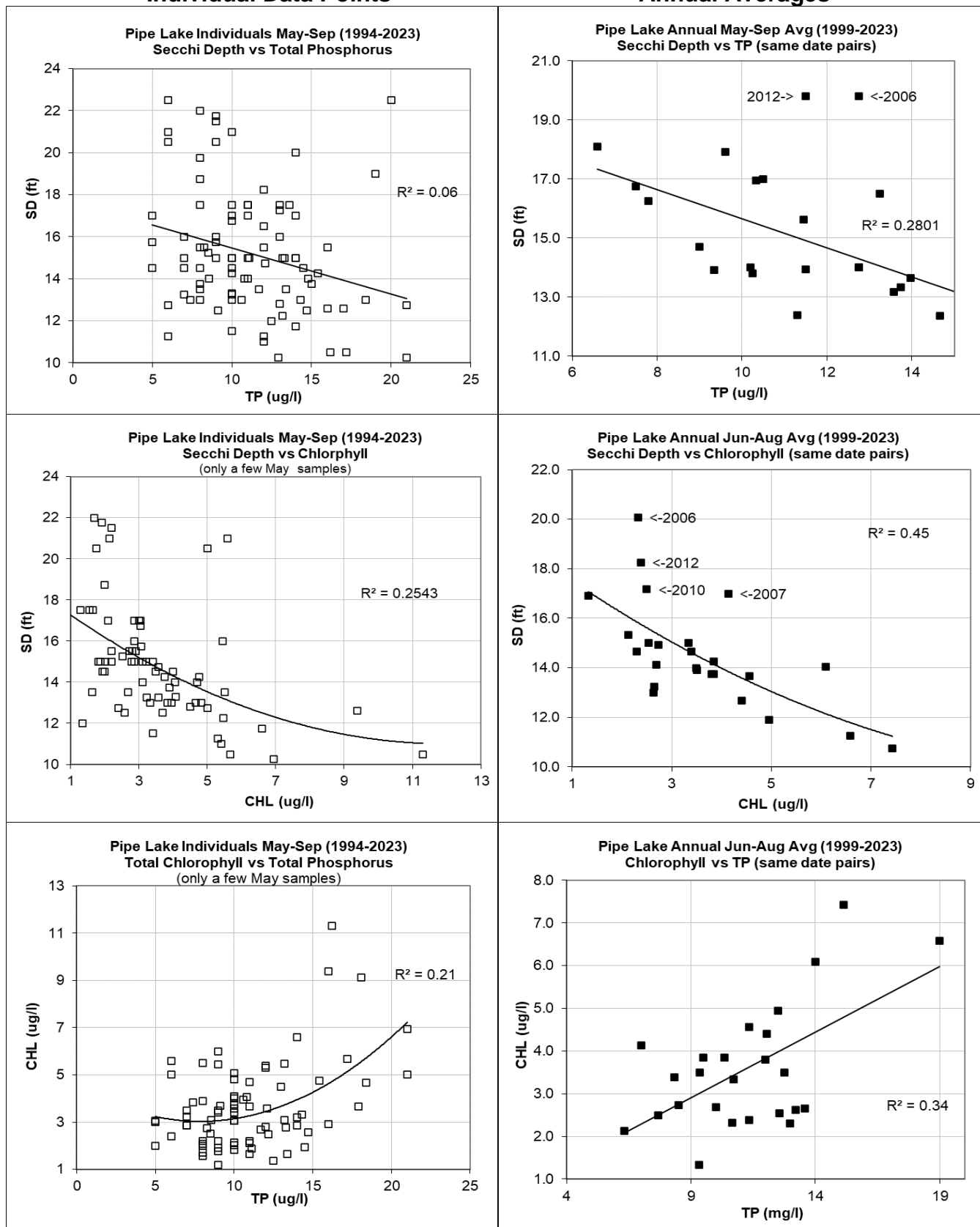


Figure 14

Pipe Lake Secchi-Phosphorus-Chlorophyll Relationships

Individual Data Points Annual Averages



Appendix – Stream Sampling Site Locations

Site Name	Site Description
NPI-W1	culvert in drive north of 2262 24th St
NPI-W2	culvert in drive off 24th St at 2254
PI-N1	culvert in 220 Ave at 244-246
PI-N2	culvert in 220 Ave at 266
PI-NW	culvert in WPL Crt at 2184
PI-W1	culvert in PL Lane at 2098
PI-W2	culvert in PL Lane at 2070
PO	culvert in 205th Ave at S end of PL
PI-GUL	bridge @ north end of 210 Ave
PI-G2	culvert on G south of Danniger Farm drive
PI-E	culvert at turn of Doc Caughey Dr at 2149
PI-G1	culvert in G north of Gene's Repair
PI-SW-C	culvert at southwest corner of Pipe Lake

Site Name	Site Description
NPO	bridge on 220 Ave between NPL & PL
NPI-E0	culvert on 20th St south of NPI-E1
NPI-E1	culvert on 20 St near Mears house
NPI-E2	culvert north of Wilson's house
NPI-E3	culvert in 20 St north of 2285 20th St
NPI-E3-C	culvert upstream from NPI-E3
NPI-NE	dual culverts on 20 St north of NPI-E3, after pond installation same as pond inlet
NPI-NE-C	culvert on upstream from 20 St., after pond installation same as pond inlet
NPI-NE-CO	retention pond outlet
NPI-NE-TE	east culvert in 230 Av
NPI-NE-TNE	culvert in private rd to Martel Lk
NPI-NE-TW	west culvert in 230 Av
NPI-N	culvert near Y on 20th St